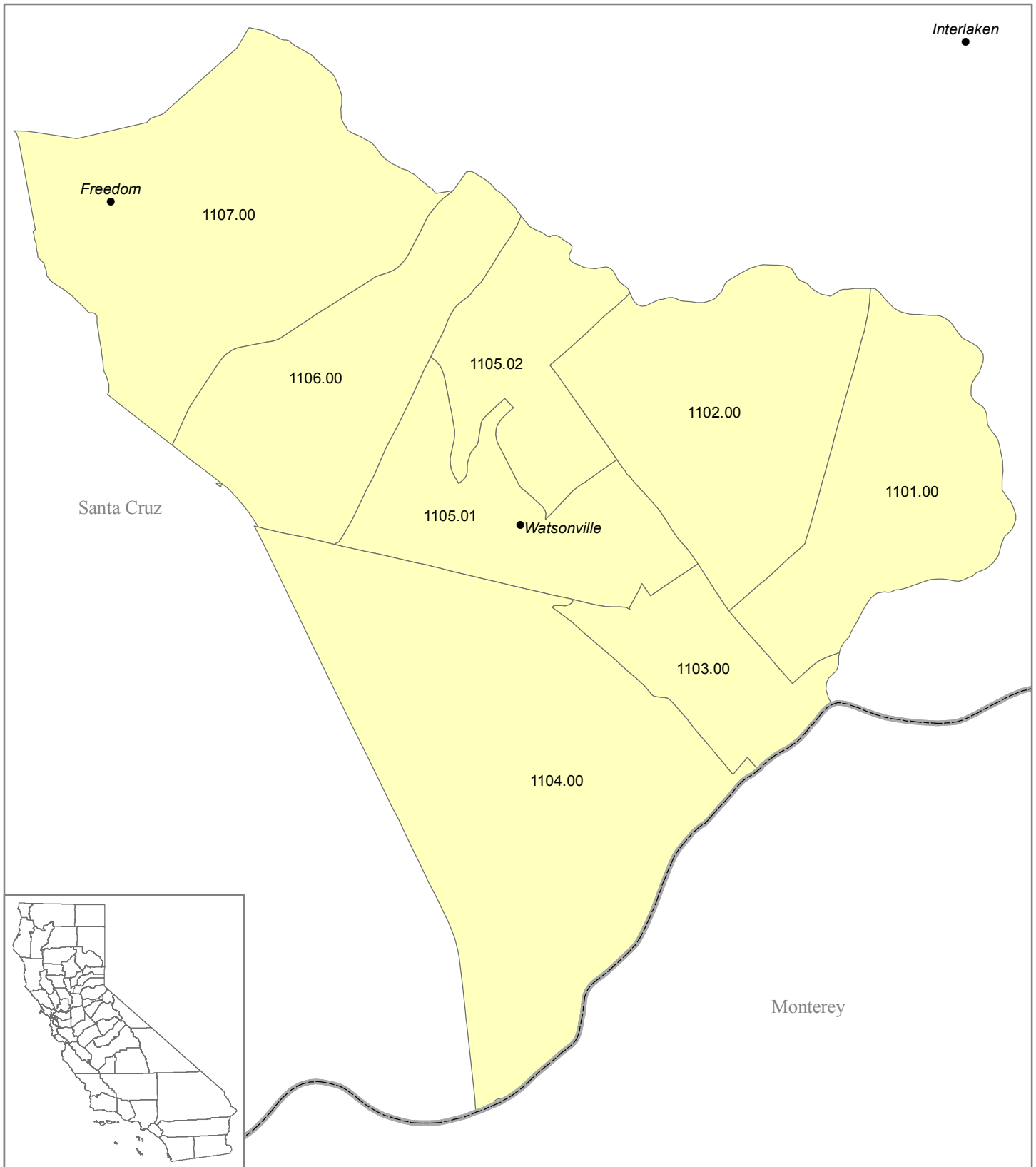




**MSSA 184 (Urban)
Freedom/Watsonville
Santa Cruz County (FIPS 087)**

Medical Service Study Area



Rational Service Areas (Adopted 2000 Boundaries)

-  MSSA Detail (Census Tracts)
-  Counties

0 0.2 0.4 0.8 Miles

Map Prepared by:
California Office of Statewide Health Planning and Development
Healthcare Workforce and Community Development Division
Shortage Designation Program

Data Sources:
OSHPD
2000 U.S. Census