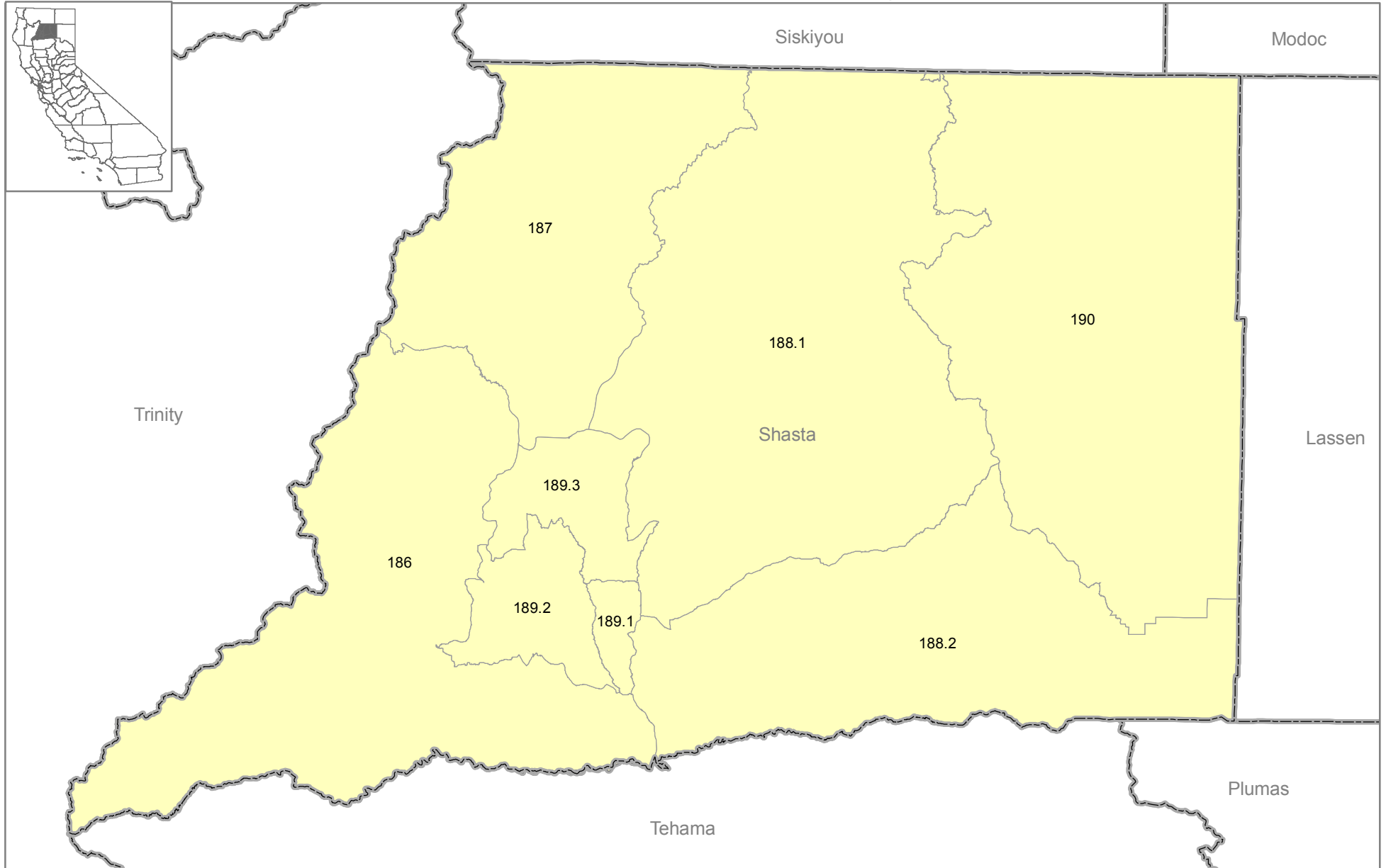




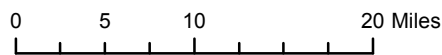
Shasta County

Medical Service Study Area



Rational Service Areas (Adopted 2000 Boundaries)

-  Contiguous Counties
-  MSSA Defined Areas



Map Prepared by:
California Office of Statewide Health Planning and Development
Healthcare Workforce and Community Development Division
Shortage Designation Program

Data Sources:
OSHPD
2000 U.S. Census