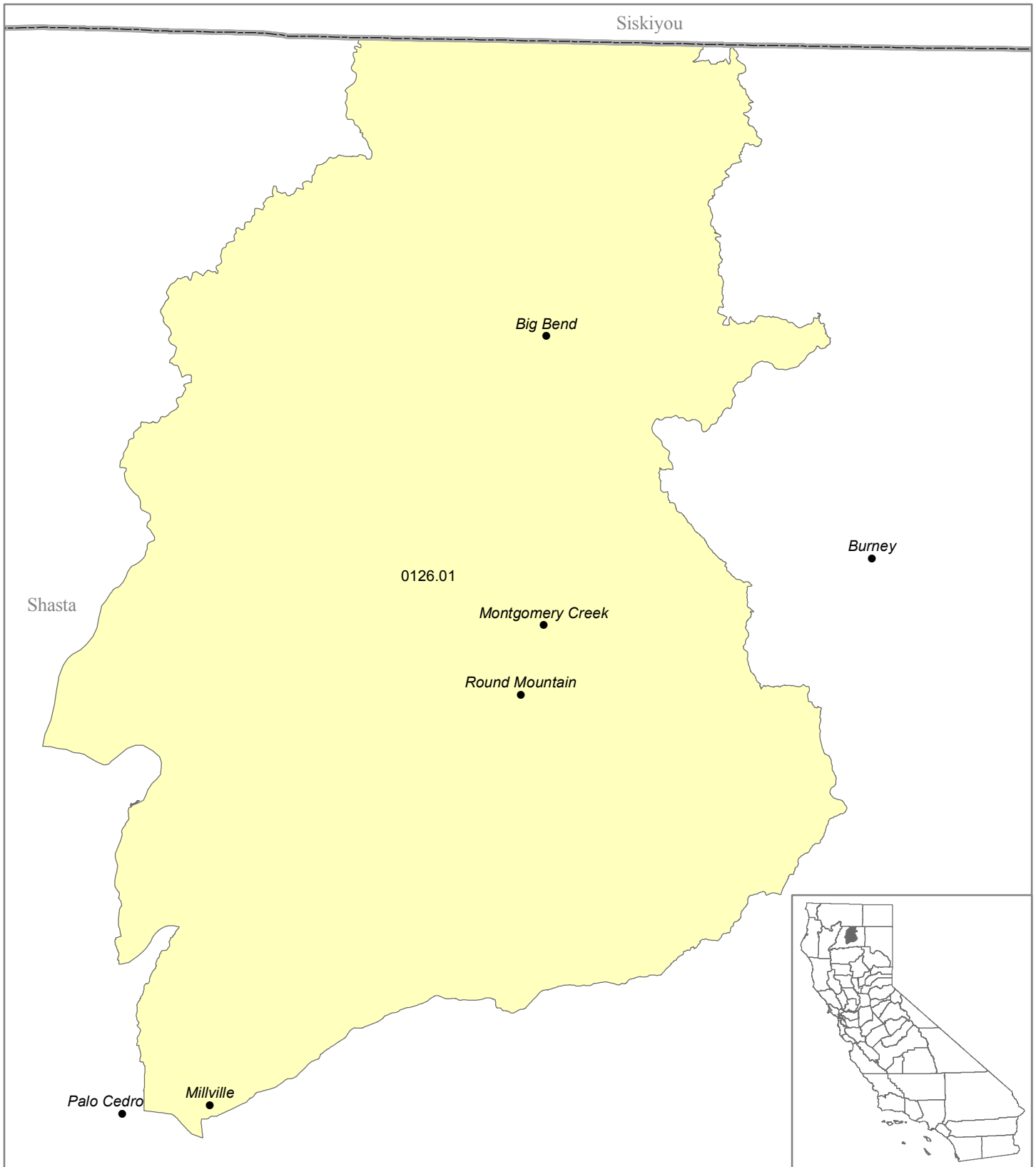




MSSA 188.1 (Frontier)
Big Bend/Montgomery Creek/Oak Run/Round Mountain
Shasta County (FIPS 089)

Medical Service Study Area



Rational Service Areas (Adopted 2000 Boundaries)

-  MSSA Detail (Census Tracts)
-  Counties

0 1.5 3 6 Miles

Map Prepared by:
California Office of Statewide Health Planning and Development
Healthcare Workforce and Community Development Division
Shortage Designation Program

Data Sources:
OSHPD
2000 U.S. Census