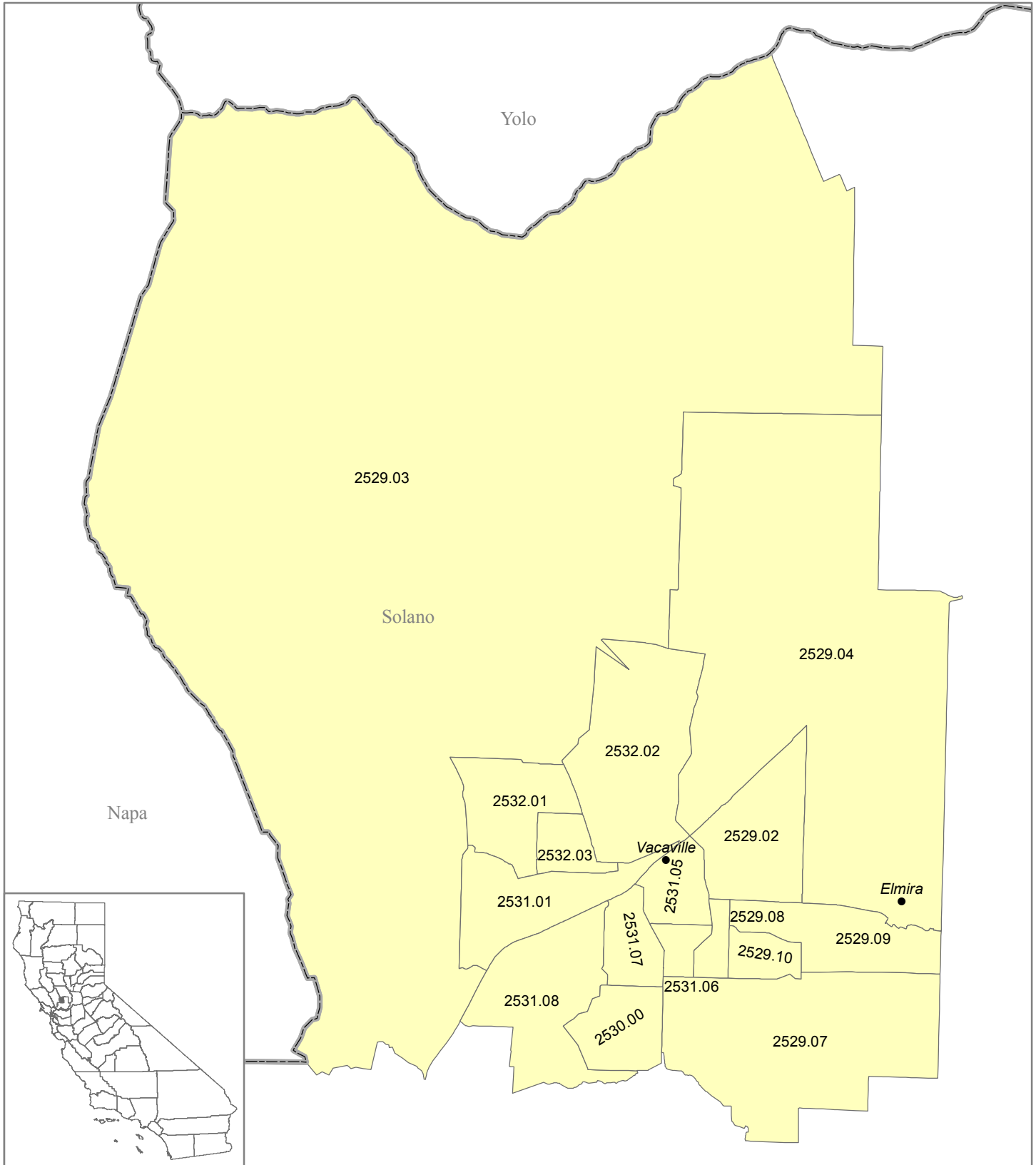




**MSSA 202a (Urban)  
Vacaville  
Solano County (FIPS 095)**

Medical Service Study Area



Data Sources:  
OSHPD  
2000 U.S. Census

Rational Service Areas (Adopted 2000 Boundaries)  
 MSSA Detail (Census Tracts)  
 Counties

Map Prepared by:  
California Office of Statewide Health Planning and Development  
Healthcare Workforce and Community Development Division  
Shortage Designation Program