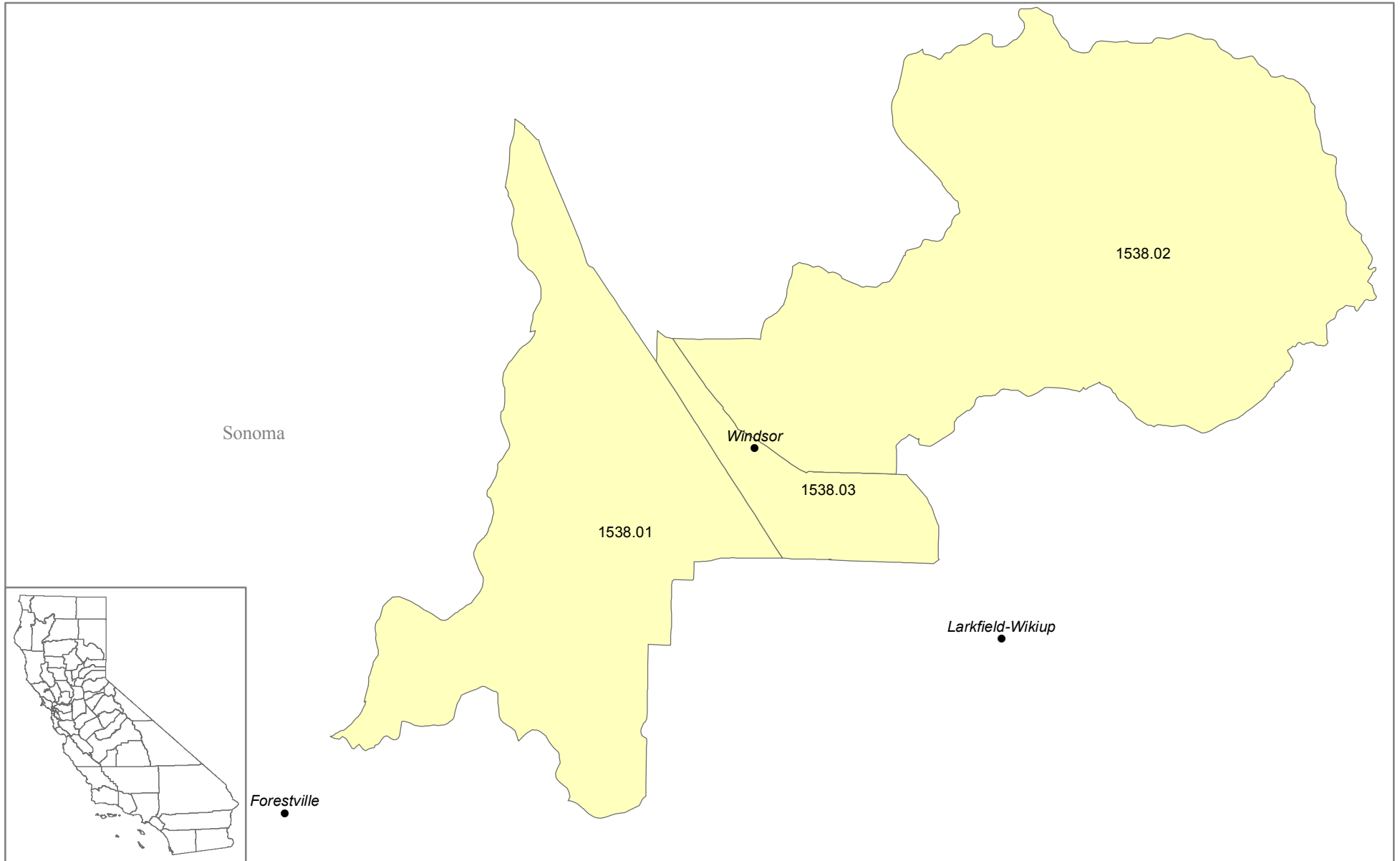




**MSSA 205.2 (Urban)
Windsor**

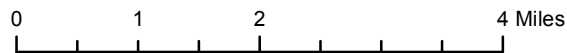
Sonoma County (FIPS 097)

Medical Service Study Area



Rational Service Areas (Adopted 2000 Boundaries)

-  MSSA Detail (Census Tracts)
-  Counties



Map Prepared by:
California Office of Statewide Health Planning and Development
Healthcare Workforce and Community Development Division
Shortage Designation Program

Data Sources:
OSHPD
2000 U.S. Census