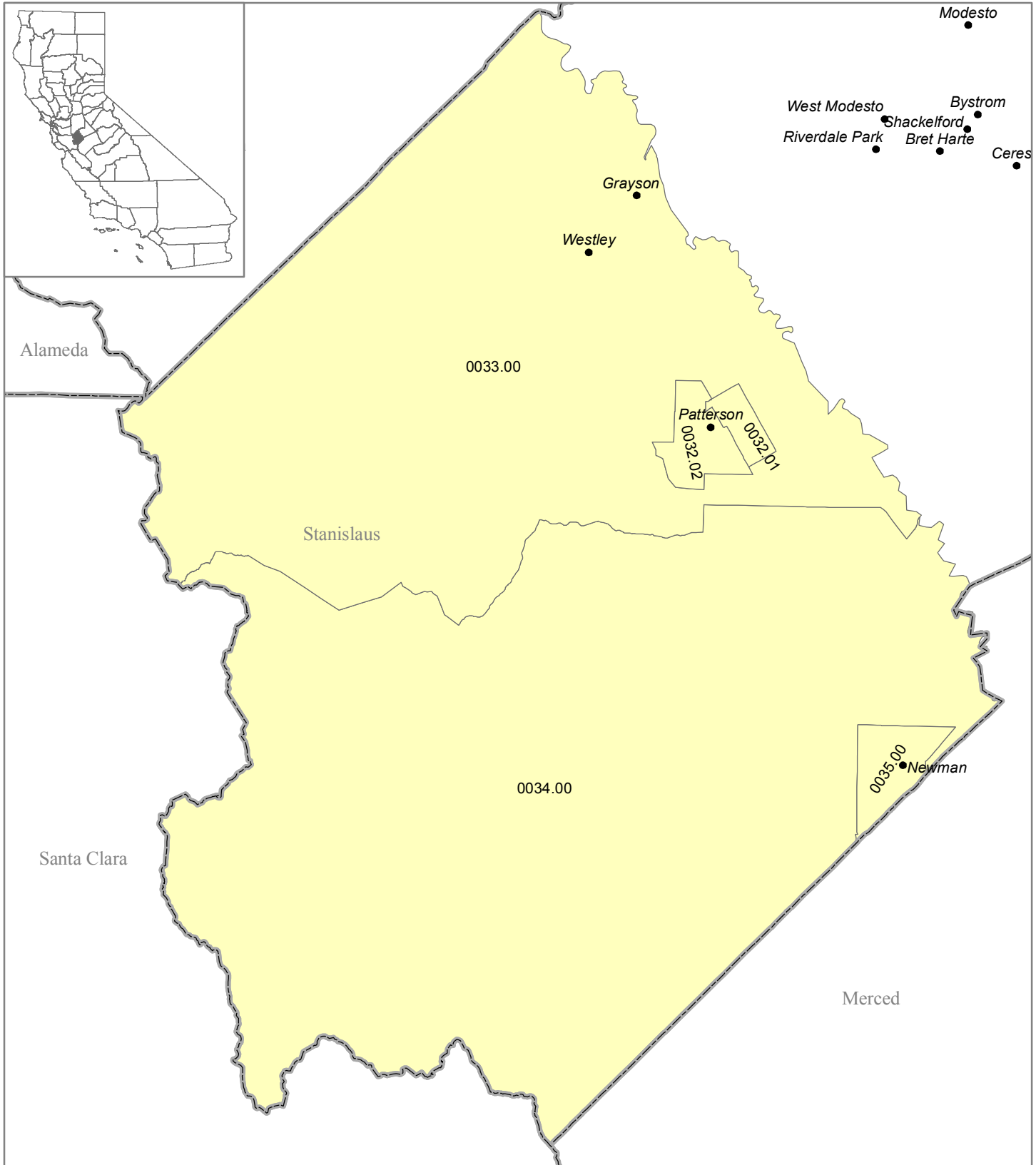




# MSSA 213 (Rural) Crows Landing/Empire/Grayson/Newman/Patterson/Westley Stanislaus County (FIPS 099)

Medical Service Study Area



Rational Service Areas (Adopted 2000 Boundaries)

 MSSA Detail (Census Tracts)  
 Counties

0 1.5 3 6 Miles

Map Prepared by:  
California Office of Statewide Health Planning and Development  
Healthcare Workforce and Community Development Division  
Shortage Designation Program

Data Sources:  
OSHPD  
2000 U.S. Census