
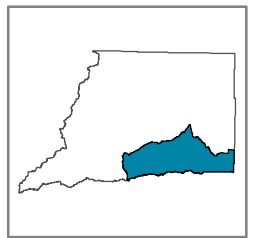
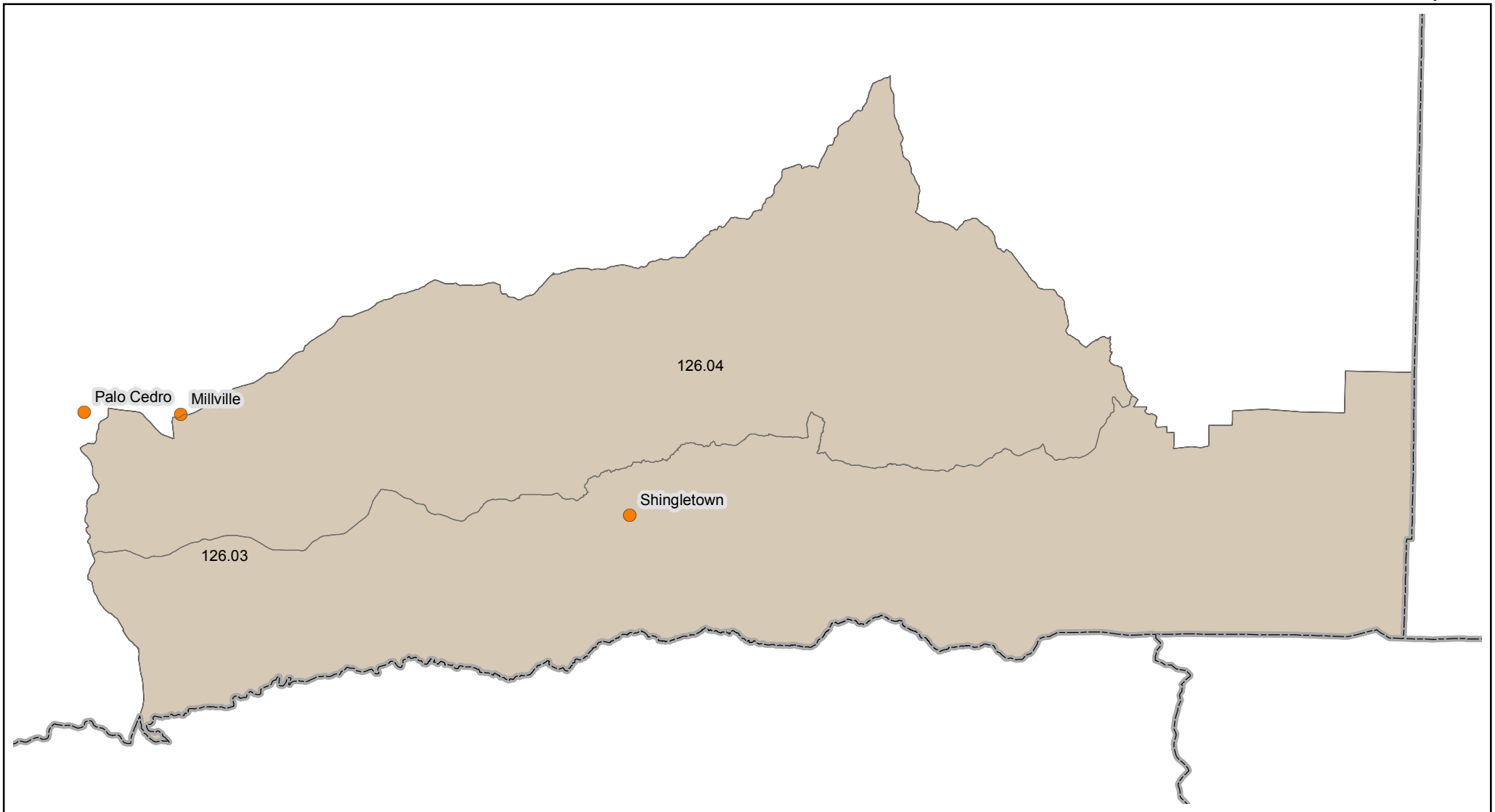


Shasta (FIPS 89)



- Rational Service Area (2010 Boundaries)
- MSSA Detail (Census Tract)
- MSSA Defined Area
- County